

Transition of Toyoko Line to go underground from Shibuya Station to Daikanyama Station

27 February 2002

Extraordinary Explanation Meeting for Investors



Tokyu Corporation

(9005)

<http://www.tokyu.co.jp/>

Contents

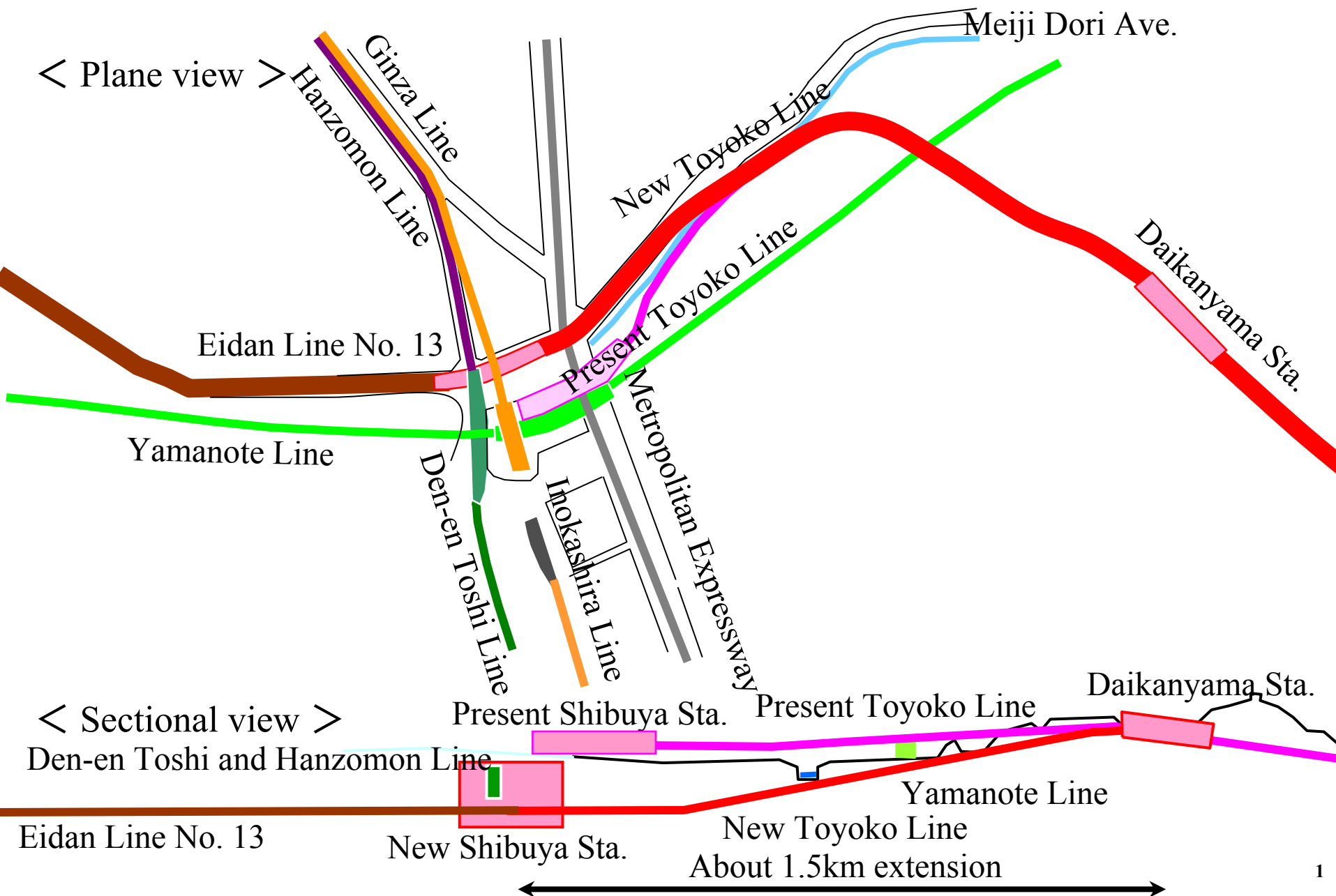
- **Tokyu Toyoko Line The plan sketch of Shibuya Station to Daikanyama Station** **1**
(Present・After mutual through train service)

- **The outline plan of Shibuya Station〈Plane view〉** **2**

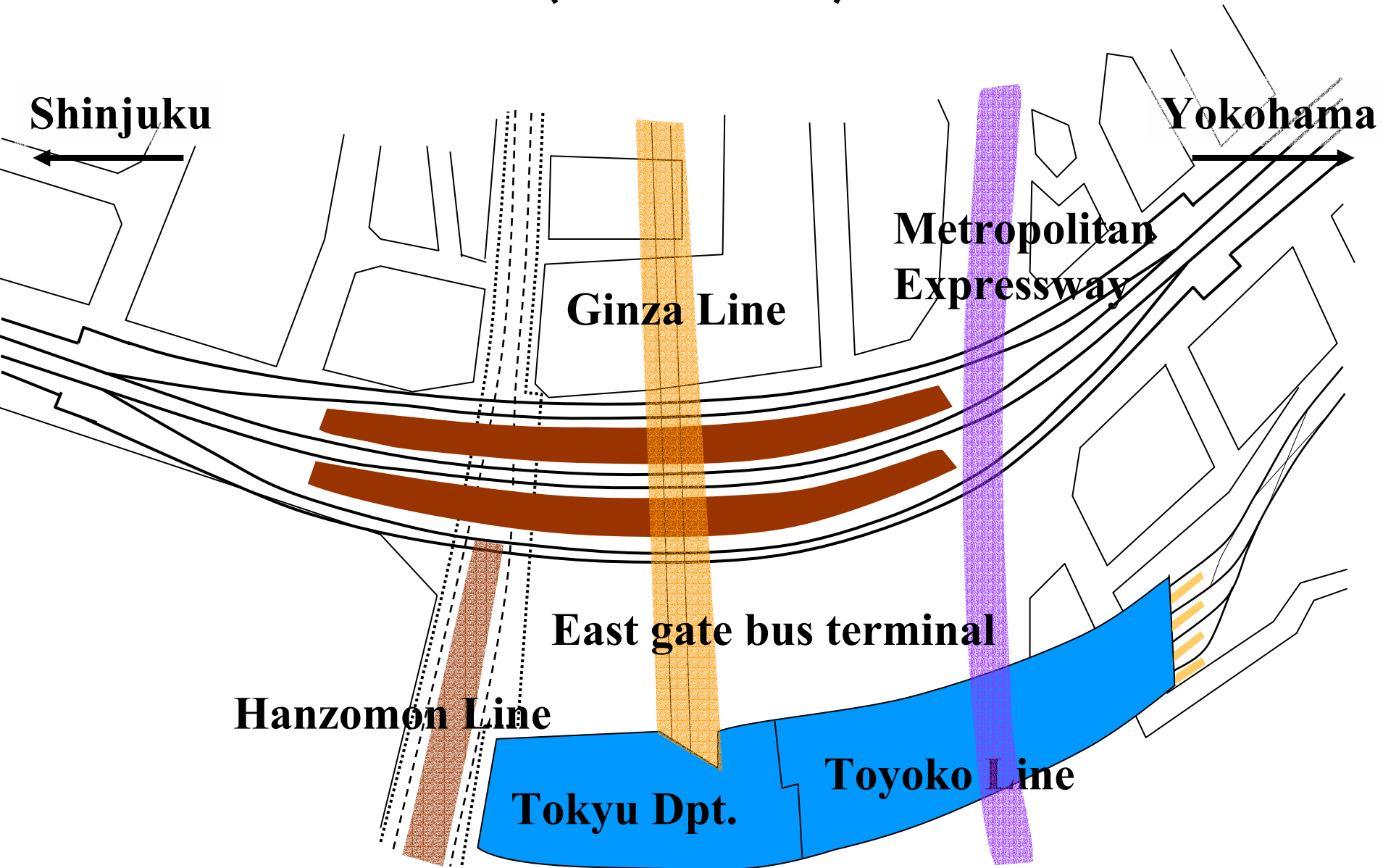
- **The outline plan of Shibuya Station 〈Sectional view〉** **3**

- **[Reference] The construction plan of Line No. 13** **4**
(The station names of Line No. 13 are tentative)

Tokyu Toyoko Line The plan sketch of Shibuya Station to Daikanyama Station (Present·After mutual through train service)

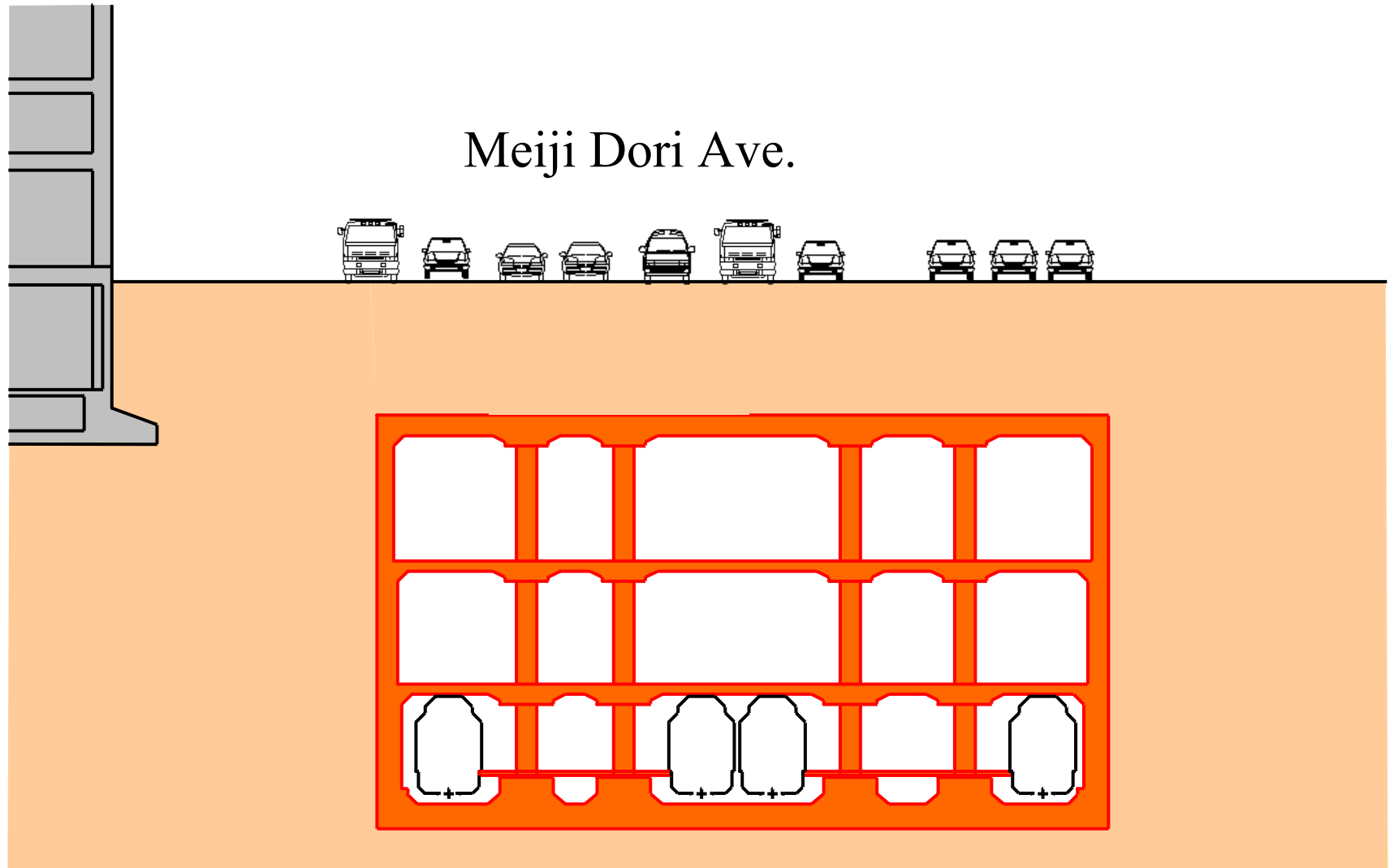


The outline plan of Shibuya Station 〈Plane view〉



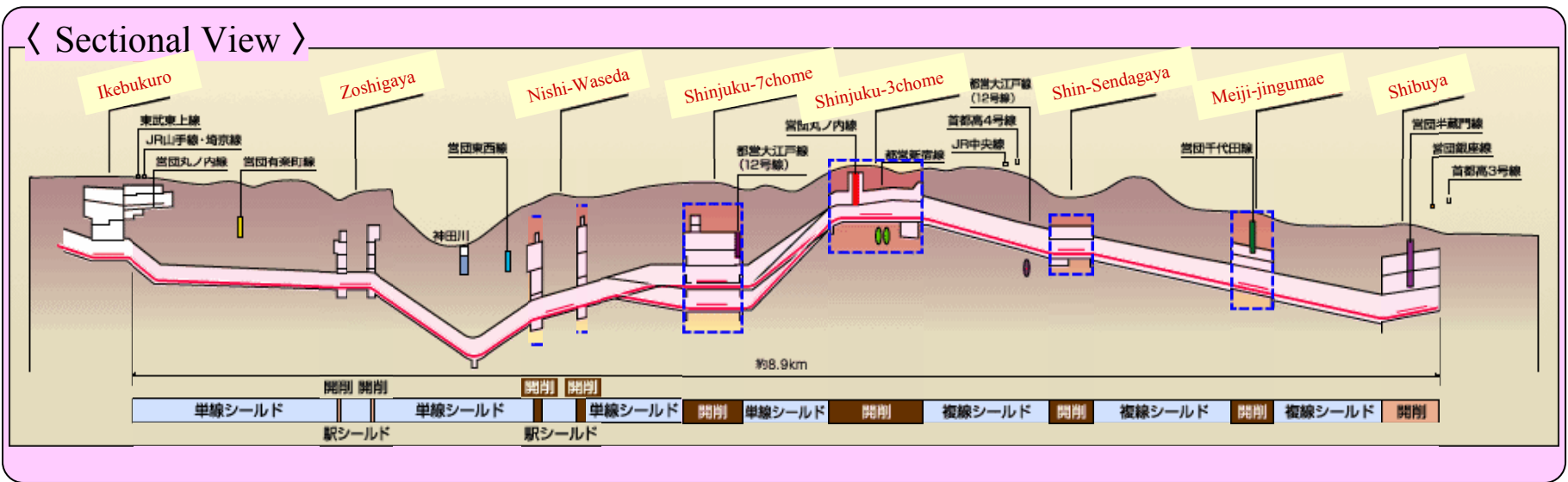
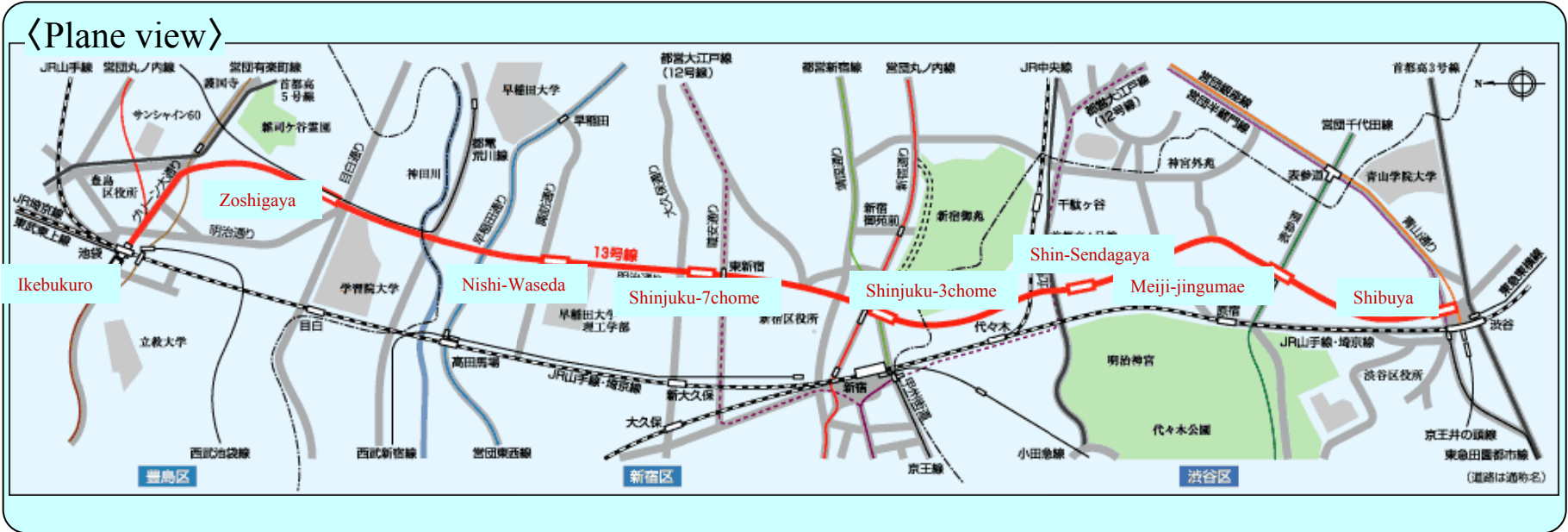
The outline plan of Shibuya Station 〈Sectional view〉

Tokyu Bunka Kaikan



The construction plan of Line No. 13

(The station names of Line No. 13 are tentative)



* The above <plane view> and <sectional view > maps are reproduced with the authority of Teito Rapid Transit, and taken from the company homepage.